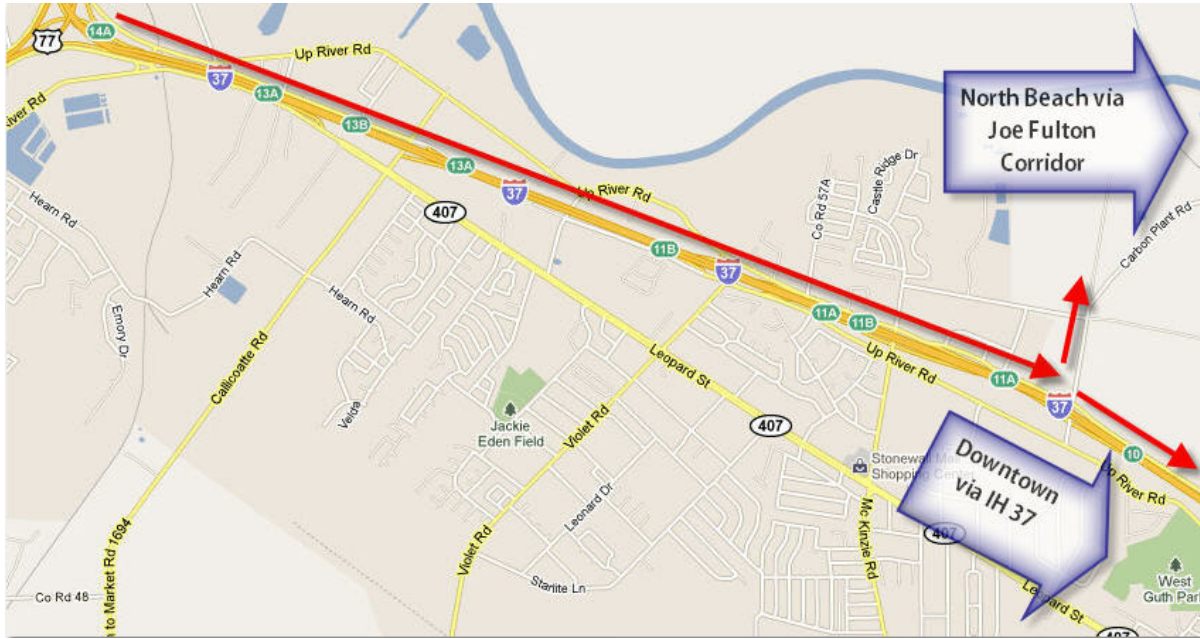
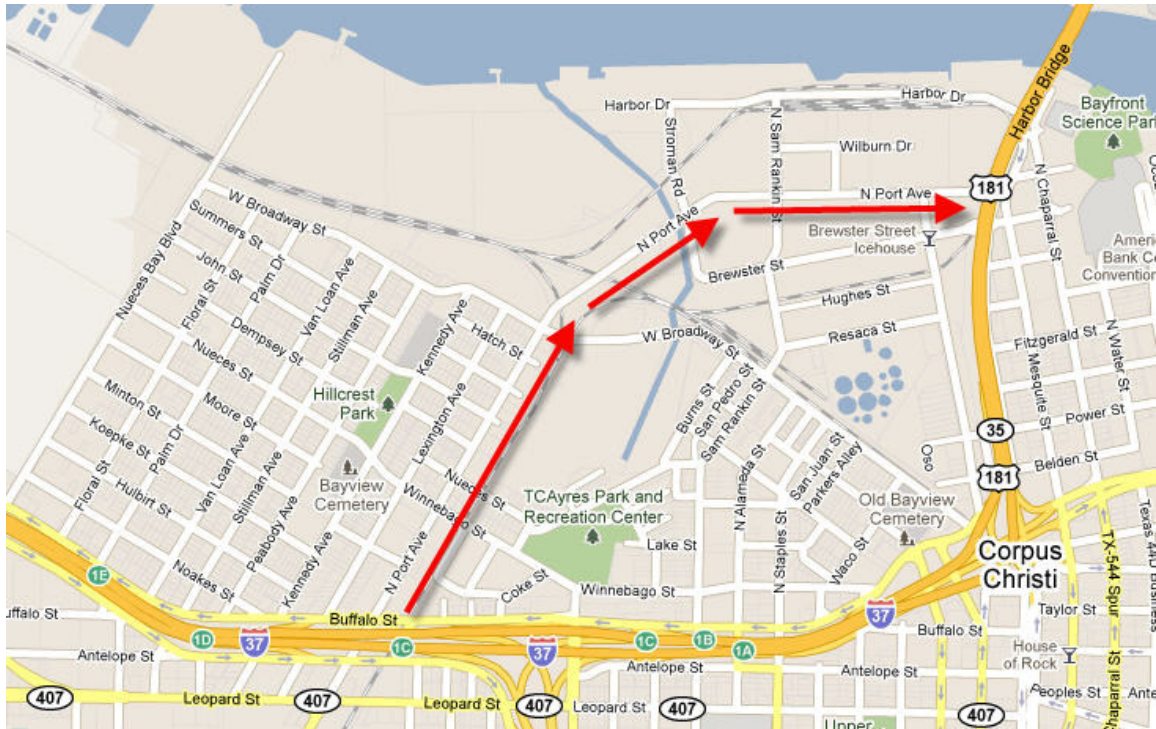


Directions to Fourth of July Fireworks Display at the USS Lexington via the Joe Fulton Corridor or I.H. 37



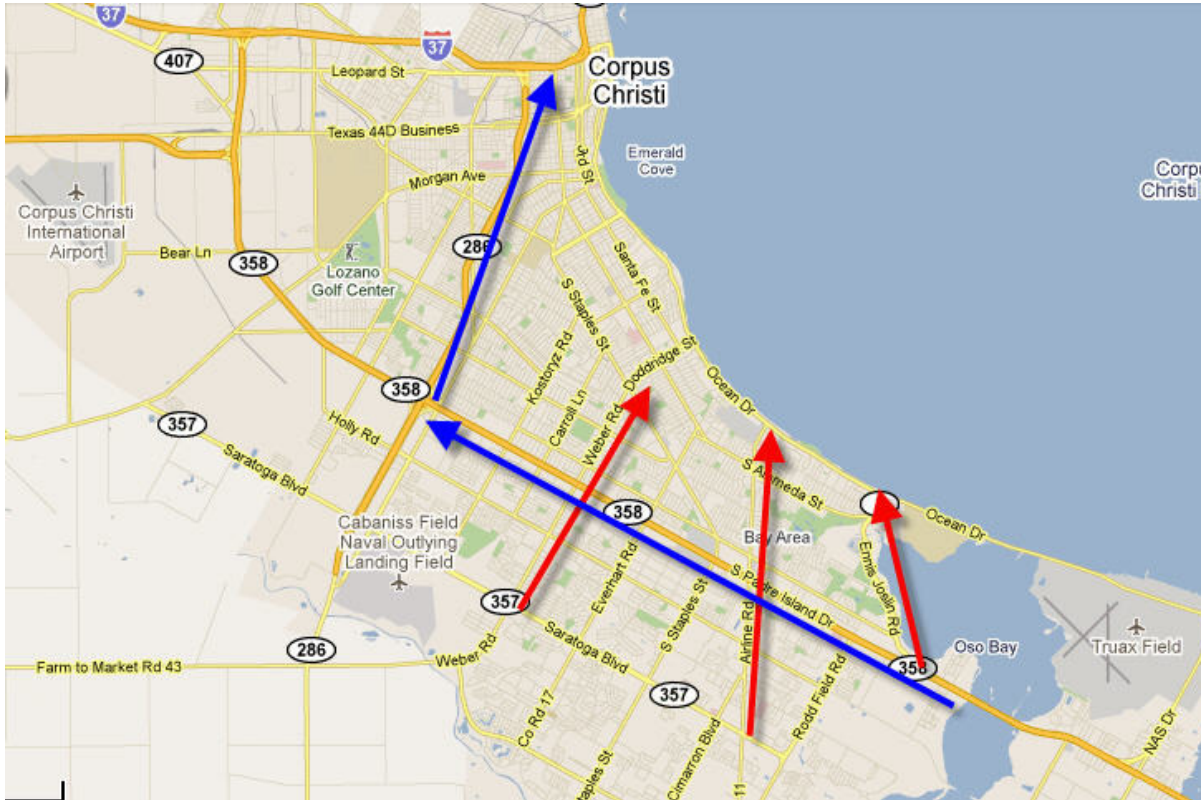
The fireworks display will begin at 9:30 p.m. and drivers will be able to access Corpus Christi Beach by traveling the Joe Fulton Corridor via the Carbon Plant Road exit. They can also continue traveling on I.H. 37 towards the downtown area.

Directions to Fourth of July Fireworks Display at the USS Lexington via Port Ave.



Drivers will be able to take the Port Exit from I.H. 37 and head northbound towards Whataburger Field, Solomon Ortiz Center, and the Water Gardens. The USS Lexington and the fireworks display can be seen from any of those locations.

Directions to Fourth of July Fireworks Display at the USS Lexington via the South Side and State Highway 286 and 358.



Drivers will be able to access Corpus Christi Beach via State Highway 286 and 358. The travel time may be reduced by utilizing Ennis Joslin, Airline Road, and Weber Road to Ocean Drive and the downtown area. A view of the USS Lexington and the fireworks can be seen from McGee Beach.

Directions from Fourth of July Fireworks Display at the USS Lexington via Portland.



Once the Fourth of July Fireworks Display at the USS Lexington has ended Corpus Christi Police Department Traffic Officers will be directing drivers from Corpus Christi Beach to travel to Portland, take the Moore Avenue turnaround and return to Corpus Christi. This will alleviate the congestion and allow for a better traffic flow into the city.